



Slight Risk of Severe Storms Saturday

June 11, 2022
12:07 PM

What to Expect:

- Storms develop in the northern portion of the Slight Risk area 3-4pm and move south/southeast through the evening
- Hail up to two inches in diameter or greater.
- Damaging winds up to 70 mph or greater
- A few tornadoes are possible

Timing:

→ The greatest threat for severe storms in our area today is 4pm through 9pm.

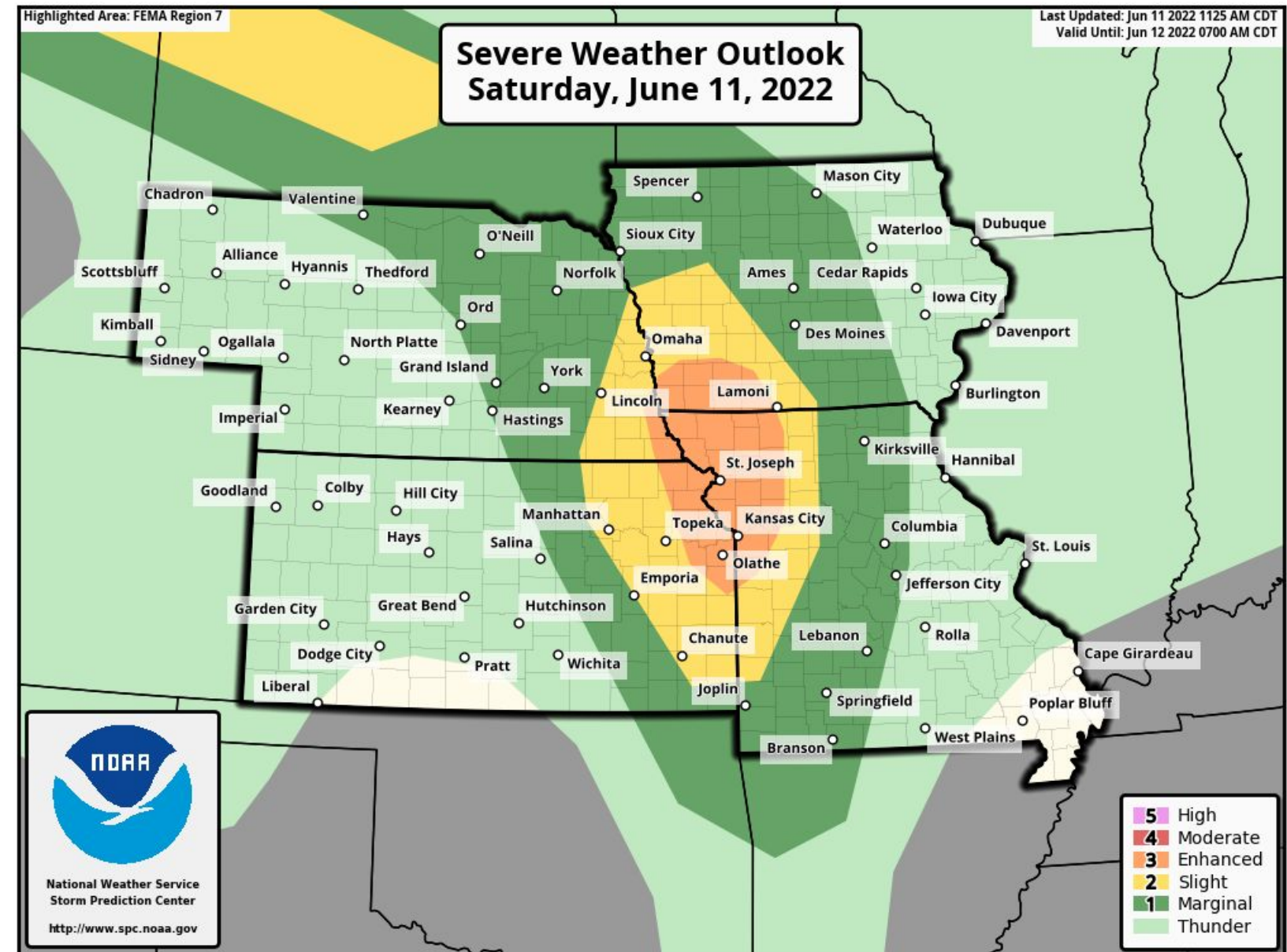
Storm Coverage Confidence



Low

Medium

High



National Oceanic and
Atmospheric Administration
U.S. Department of Commerce

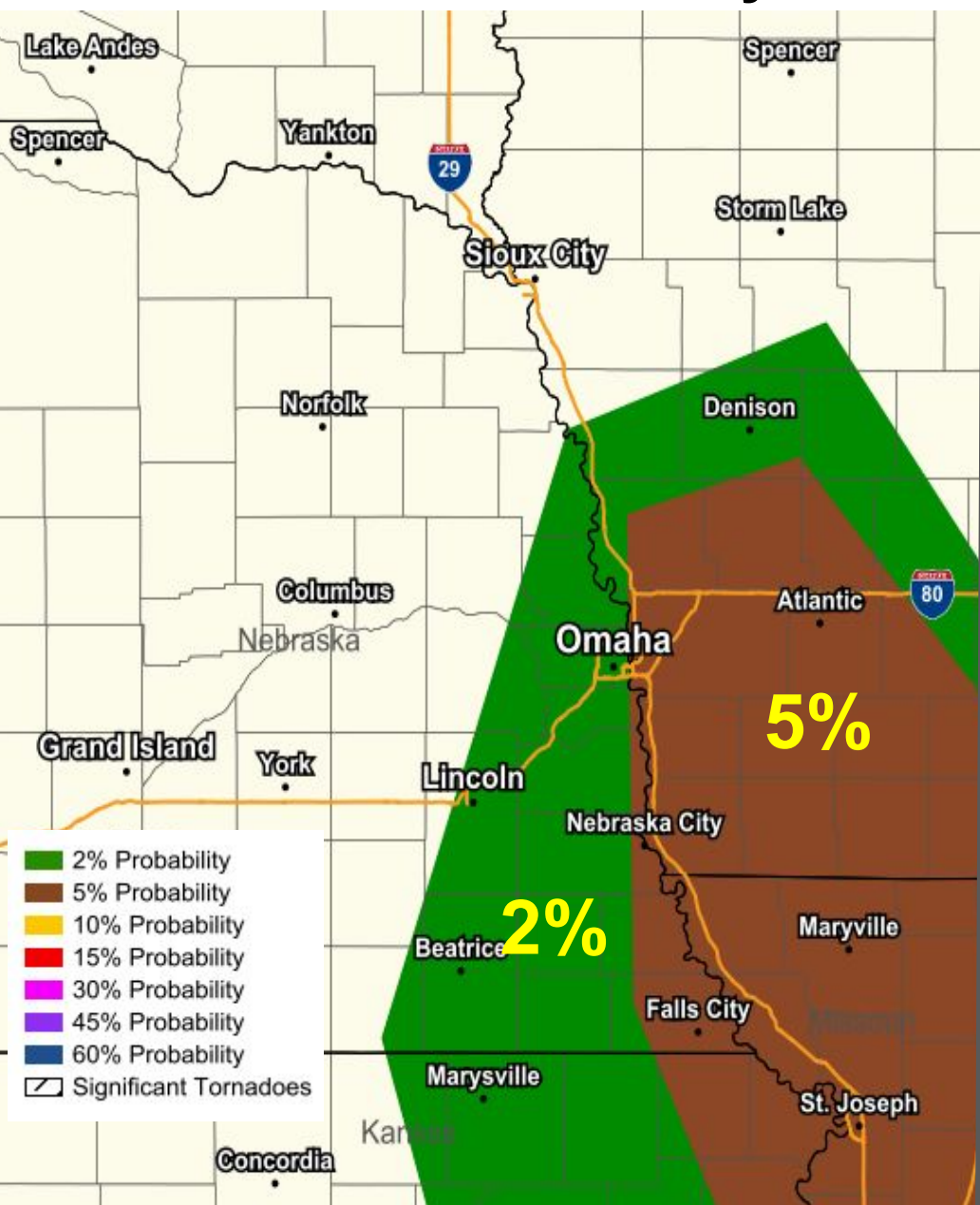
National Weather Service
Omaha/Valley, NE



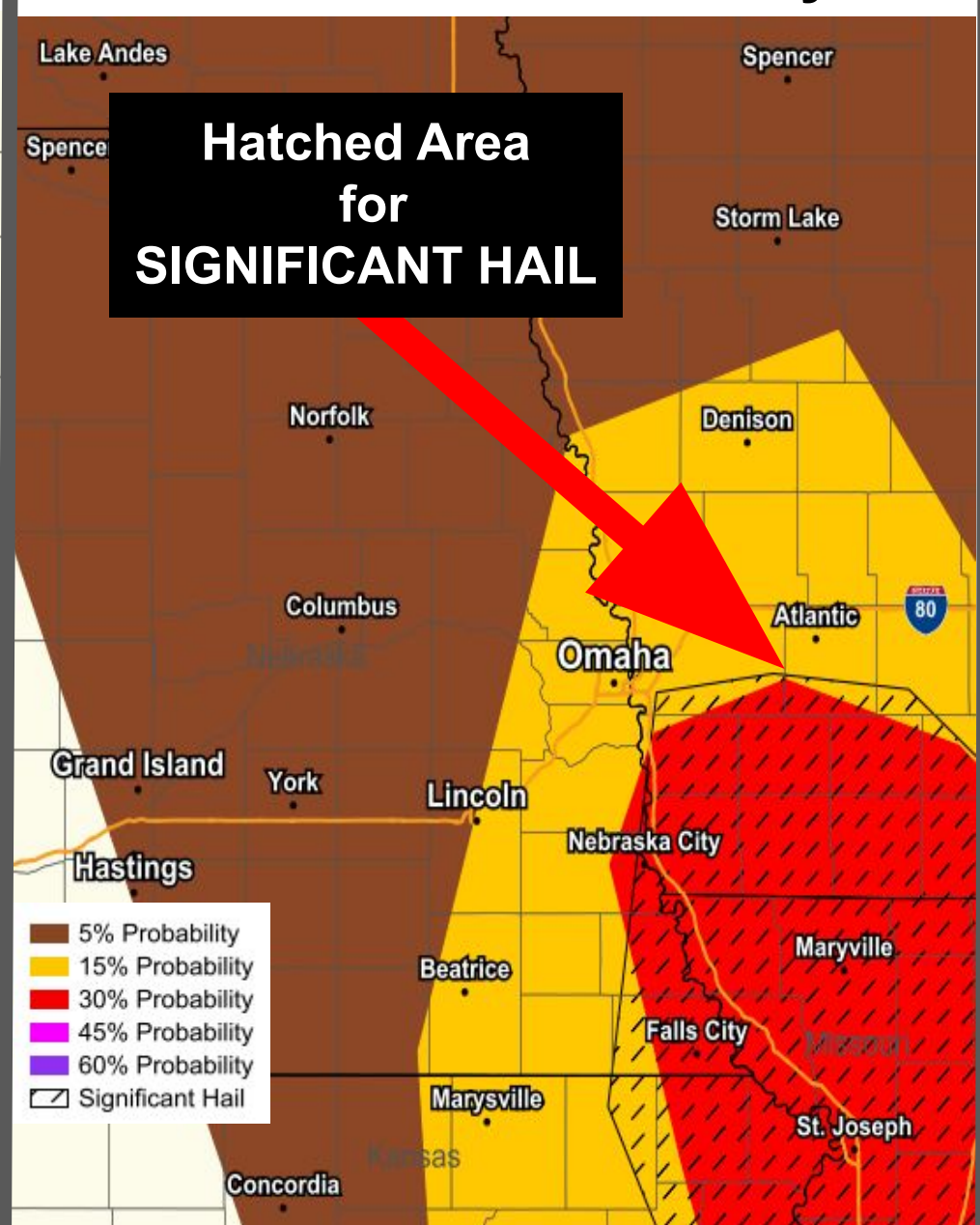
Individual Hazard Outlooks Today

June 11, 2022
12:07 PM

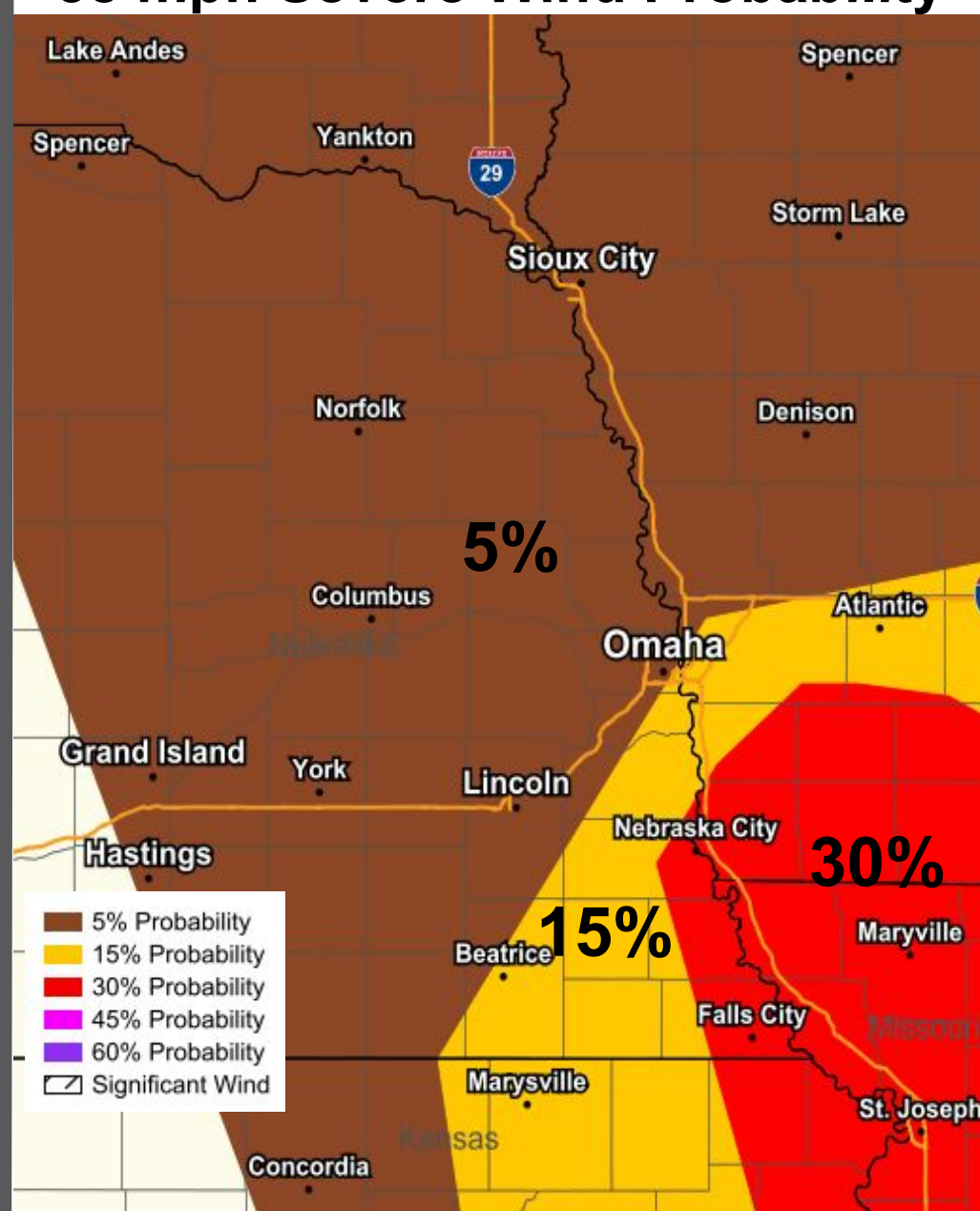
Tornado Probability



1" Severe Hail Probability



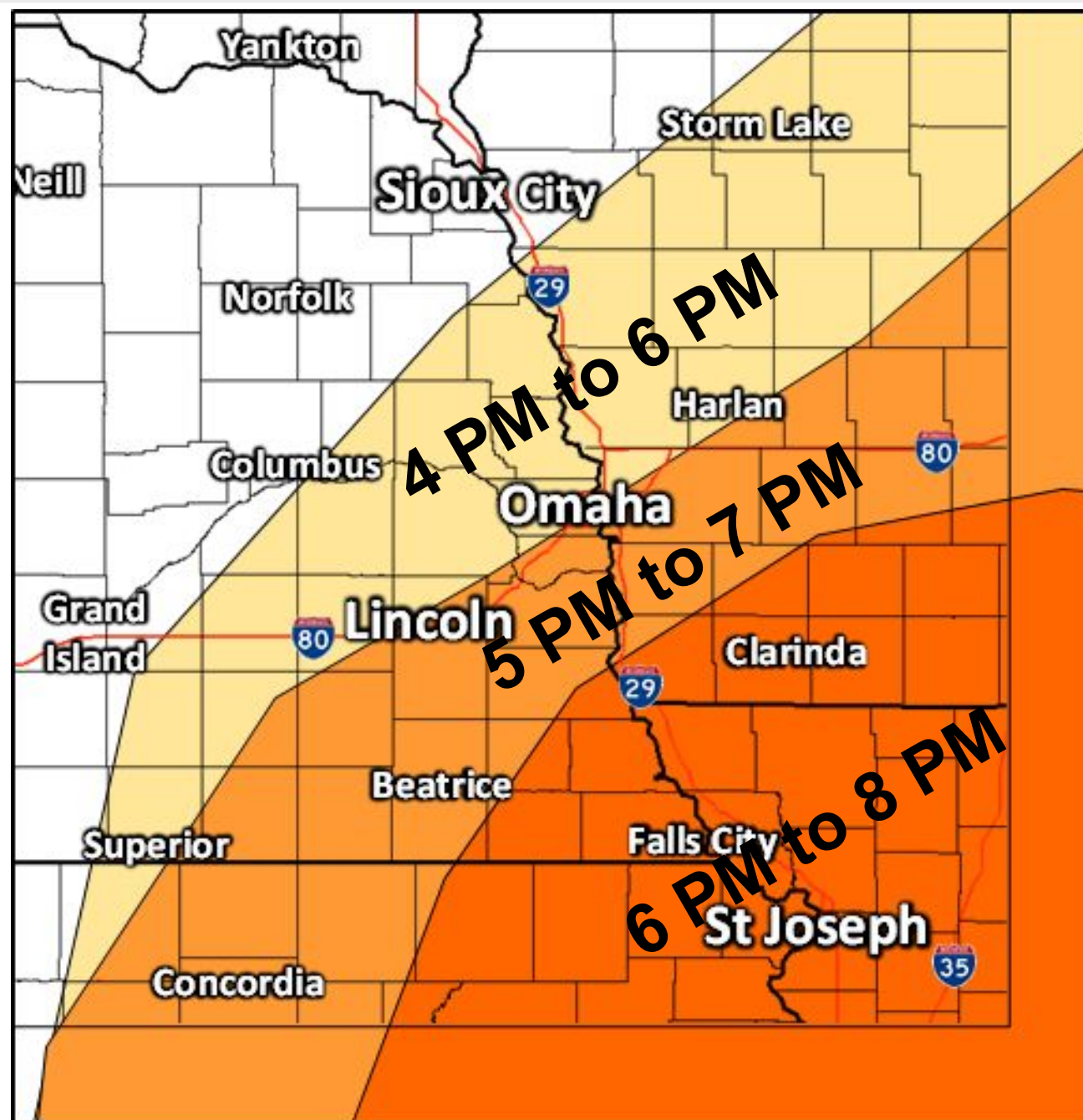
58 mph Severe Wind Probability





Storm Start Time

June 11, 2022
12:07 PM



These are approximate storm start timing for this afternoon and evening. We continue to refine the forecast and will continue to narrow it down for you as the day progresses.

Bottom-line, this is a day to be weather-aware.





Summary

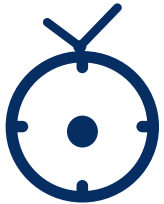
June 11, 2022
12:07 PM



Hazards: Large Hail up to two inches or greater, damaging winds 60-70 mph, and a few tornadoes.



Areas Impacted: Eastern Nebraska and Southwest Iowa.



Timing & Duration: 4 pm-9 pm



Impacts: Hail large enough to damage cars and roofs. Winds strong enough to damage trees and powerlines. Isolated tornadoes could also occur.



Uncertainty: Storms are likely to form along a frontal boundary extending east to west along Platte River into Omaha and Council Bluffs around 3-4pm . Storms could rapidly become severe and continue to move southeast through the area into the early evening.





Additional Resources

- [NWS Omaha Web Page](#)
- [Storm Prediction Center](#)
- [Severe Weather Safety](#)
- [Reporting Severe Weather](#)
- [Recent Storm Reports](#)

Social Media: [Facebook](#) | [Twitter](#)

Severe Weather can escalate quickly.

While the possibility of tornadoes can be forecast ahead of time, they can form in minutes, day or night. Will you be prepared?



Set up a way to get weather warnings any time of day



When alerted to a tornado, quickly get to a storm shelter or basement



If underground shelter isn't available, get to an interior hall away from windows



weather.gov

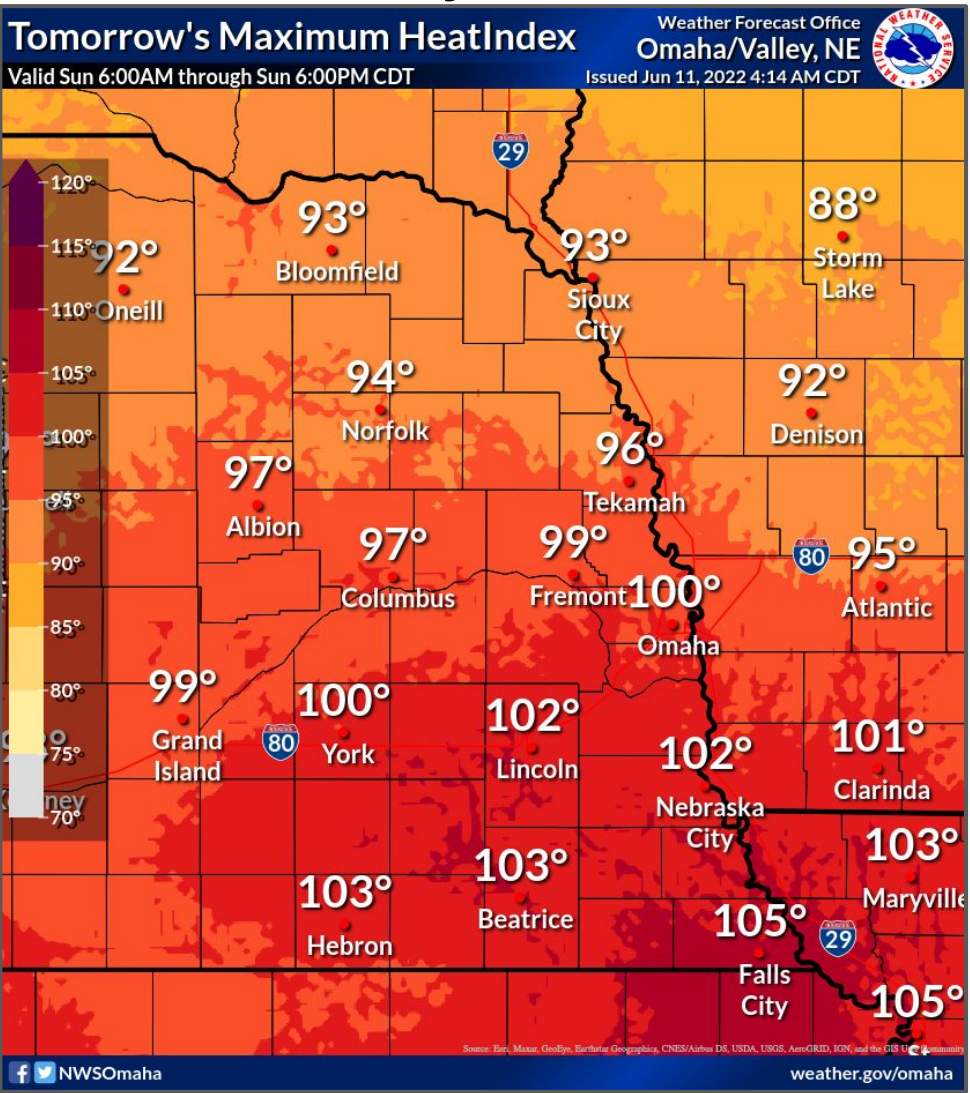




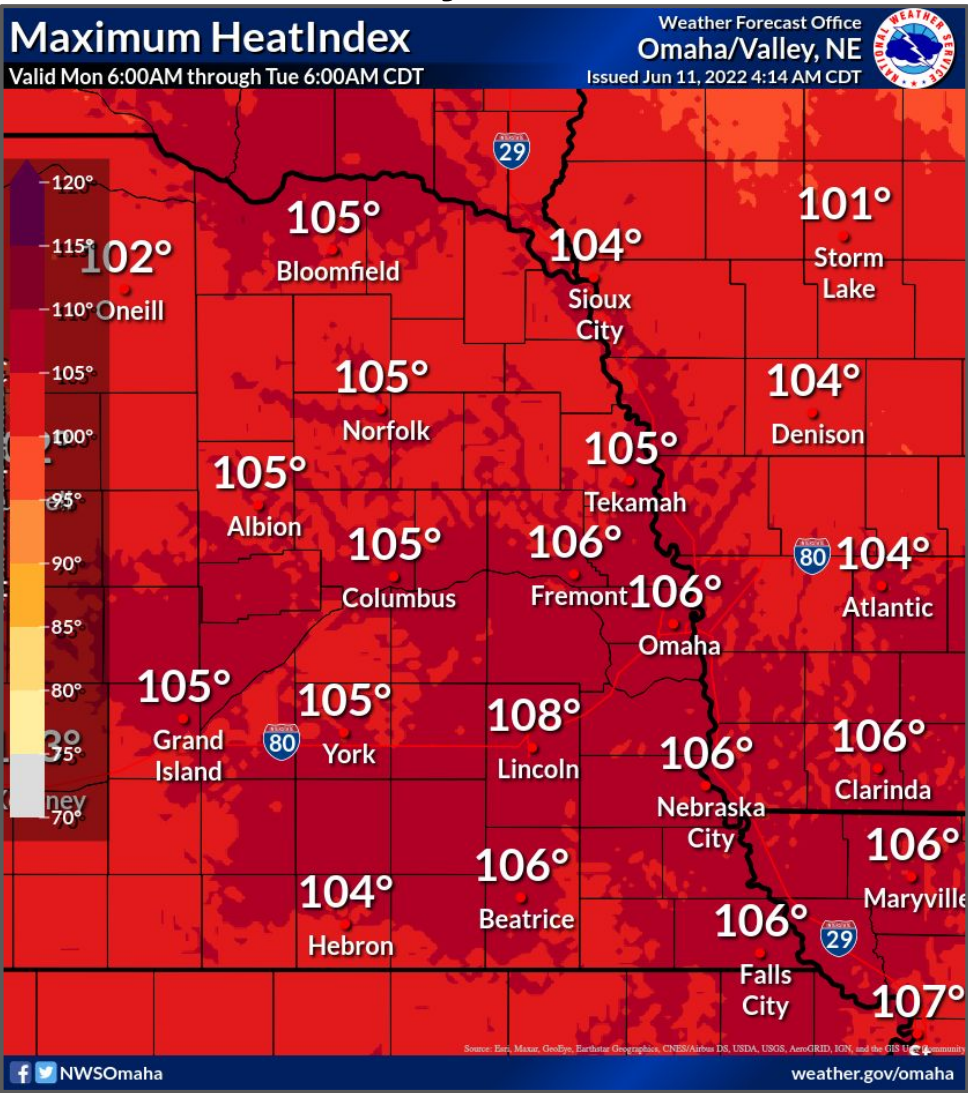
Heat Index Forecast

June 11, 2022
12:07 PM

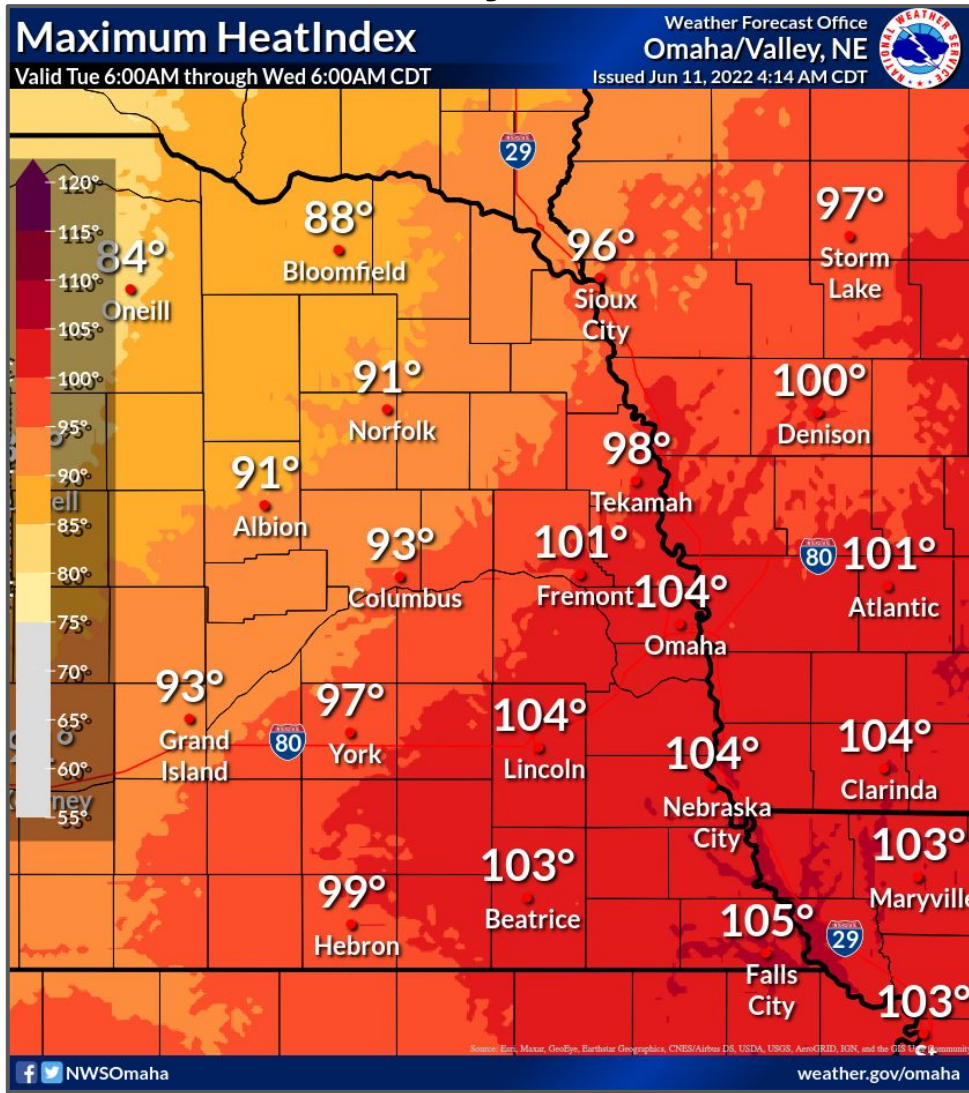
Sunday, June 12



Monday, June 13



Tuesday, June 14



National Oceanic and
Atmospheric Administration
U.S. Department of Commerce

National Weather Service
Omaha/Valley, NE



Tabular Heat Index Forecast

June 11, 2022
12:07 PM

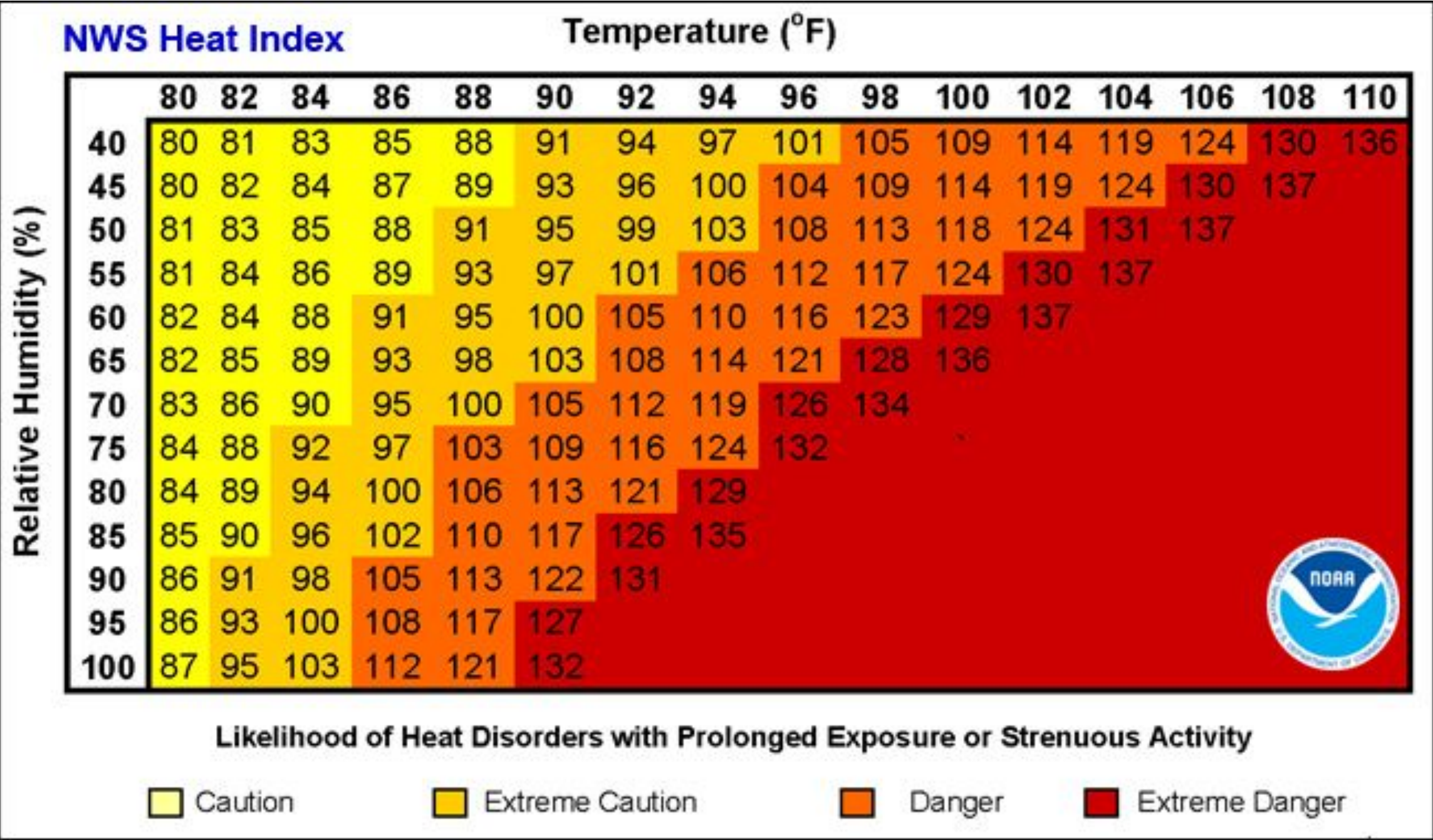
	6/11 Sat				6/12 Sun				6/13 Mon				6/14 Tue															
	12pm	3pm	6pm	9pm	12am	3am	6am	9am	12pm	3pm	6pm	9pm	12am	3am	6am	9am	12pm	3pm	6pm	9pm	12am	3am	6am	9am	12pm	3pm	6pm	Maximum
Albion	91	92	89	77	69	66	68	84	94	97	97	88	75	72	73	91	102	105	103	89	81	78	74	83	89	91	90	105
Beatrice	96	98	96	83	73	69	73	89	99	103	103	93	79	77	78	94	103	106	104	94	87	85	83	94	101	103	101	106
Bloomfield	88	88	87	77	69	66	68	82	91	94	95	87	76	73	75	93	101	104	104	90	82	78	73	77	85	88	86	104
Clarinda, IA	90	91	89	76	71	68	71	88	97	101	101	90	78	76	77	96	103	106	104	96	88	83	84	94	101	104	102	106
Columbus	92	94	91	77	69	67	72	86	97	100	99	88	76	75	76	94	101	105	105	93	84	81	81	91	96	96	94	105
Fairbury	96	99	96	83	72	69	71	88	100	104	103	92	79	77	78	94	102	105	103	93	86	83	82	92	98	101	99	105
Falls City	92	96	93	78	72	69	72	90	103	106	106	95	79	76	79	94	105	106	104	97	87	84	84	95	104	105	101	106
Fremont	91	93	88	77	69	67	72	87	96	99	99	88	76	74	77	96	103	106	105	94	86	83	84	93	101	101	98	106
Harlan, IA	84	87	85	74	67	65	68	79	92	93	91	78	72	72	74	90	100	103	101	91	85	82	79	92	98	100	95	103
Lincoln	96	98	96	88	73	70	71	87	97	103	103	95	79	77	78	95	105	109	107	97	90	86	84	95	101	104	100	109
Nebraska City	93	94	90	78	73	69	72	89	98	102	102	92	79	77	78	94	102	106	104	94	89	86	85	95	102	104	102	106
Neligh	89	90	87	78	70	67	69	83	91	95	96	87	76	73	74	92	102	105	103	89	82	78	73	78	86	88	87	105
Norfolk	89	91	88	77	69	66	69	83	91	94	95	87	76	74	74	91	101	105	103	90	82	77	75	83	89	91	90	105
Omaha	91	93	90	78	73	69	71	89	96	101	101	92	79	77	78	94	104	107	105	96	90	86	85	94	102	104	100	107
Onawa, IA	88	89	88	78	69	65	69	85	90	94	93	84	75	73	76	91	101	105	103	93	86	83	83	94	100	99	97	105
Red Oak, IA	89	91	88	76	69	67	70	89	94	100	99	89	77	75	78	95	104	107	104	94	89	85	85	96	103	104	100	107
Seward	94	96	94	79	72	68	71	87	97	102	102	90	77	75	77	94	102	105	105	93	84	83	82	91	99	100	97	105
Tekamah	88	88	87	76	68	65	70	86	92	96	96	83	73	72	75	92	104	105	104	93	85	82	82	92	98	98	95	105
Wayne	88	89	87	77	68	65	68	84	90	94	93	83	73	71	73	90	101	104	104	91	82	80	78	87	92	92	89	104





Heat Index Table

June 11, 2022
12:07 PM





Heat Can Escalate Quickly

June 11, 2022
12:07 PM

Stay Cool and Hydrated Out There

**Warm temperatures can quickly become dangerous.
Heat is one of the most deadly weather hazards – Don't Underestimate It!**



NEVER leave people or pets alone in a closed car.



Drink plenty of water, even if you don't feel thirsty.



Wear loose-fitting, light colored clothing during work or activities outside.



Stay cool by using sitting in the shade, using fan or seeking air conditioning.



National Oceanic and
Atmospheric Administration
U.S. Department of Commerce

**National Weather Service
Omaha/Valley, NE**