



Multiple Weather Hazards in the Coming Days

March 29, 2022
4:24 AM

Severe Weather



What:

- Hail large enough to damage cars (up to golf ball sized)
- Winds strong enough to damage trees (60-70 mph)
- Small chance for tornadoes (2% or less)

Where:

- Points south and east of Norfolk, NE
- Greatest threat southeast Nebraska into southwest Iowa

When:

- 6 PM through 10 PM today

Fire Danger



What:

- Humidity less than 20%
- Southeast to south winds gusting 25 to 35 mph
- Fires may start easily and spread quickly

Where:

- Parts of southeast Nebraska—along & south of Interstate 80 and west of Highway 77

When:

- 1 PM through 8 PM today

Snow



What:

- Light snow with accumulations generally less than 1/2"

Where:

- Highest potential for 1" and patchy slick spots in northeast Nebraska (20-40% chance)
- Entire area could see at least a few snowflakes

When:

- Late tonight/Wednesday morning, mainly in northeast Nebraska
- Area-wide Wednesday night

Strong Winds



What:

- Northwest winds gusting 30-45 mph—strong enough to blow around loose outdoor items

Where:

- Entire area, strongest winds in northeast Nebraska

When:

- Early Wednesday morning into Wednesday evening





Severe Weather Potential

March 29, 2022
4:24 AM

Late This Afternoon and Evening

What to Know:

- Severe weather is most likely over southeast Nebraska into southwest Iowa
- Timing: 6 PM through 10 PM
- Hail large enough to damage cars (up to golf ball size)
- Damaging winds of 60-70 mph
- Small chance for tornadoes (2% or less)

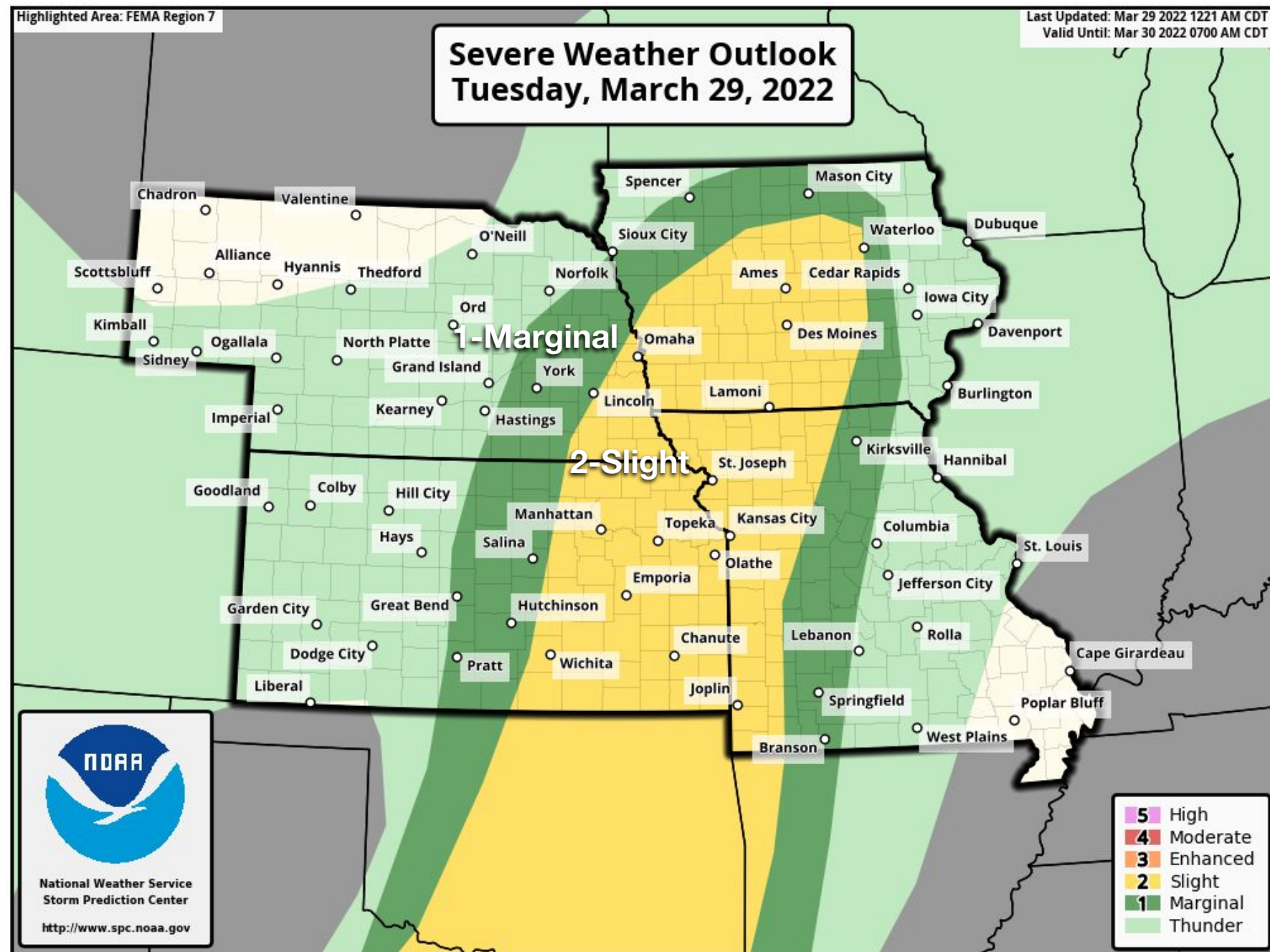
What Could Change?

- If it stays cloudy, daytime temperatures could end up cooler, which would limit severe-weather potential

What to Do:



Be weather aware and ready to act.
Have multiple ways to receive
warning information!



National Oceanic and
Atmospheric Administration
U.S. Department of Commerce

National Weather Service
Omaha, NE



Extreme Fire Danger Today

March 29, 2022
4:24 AM

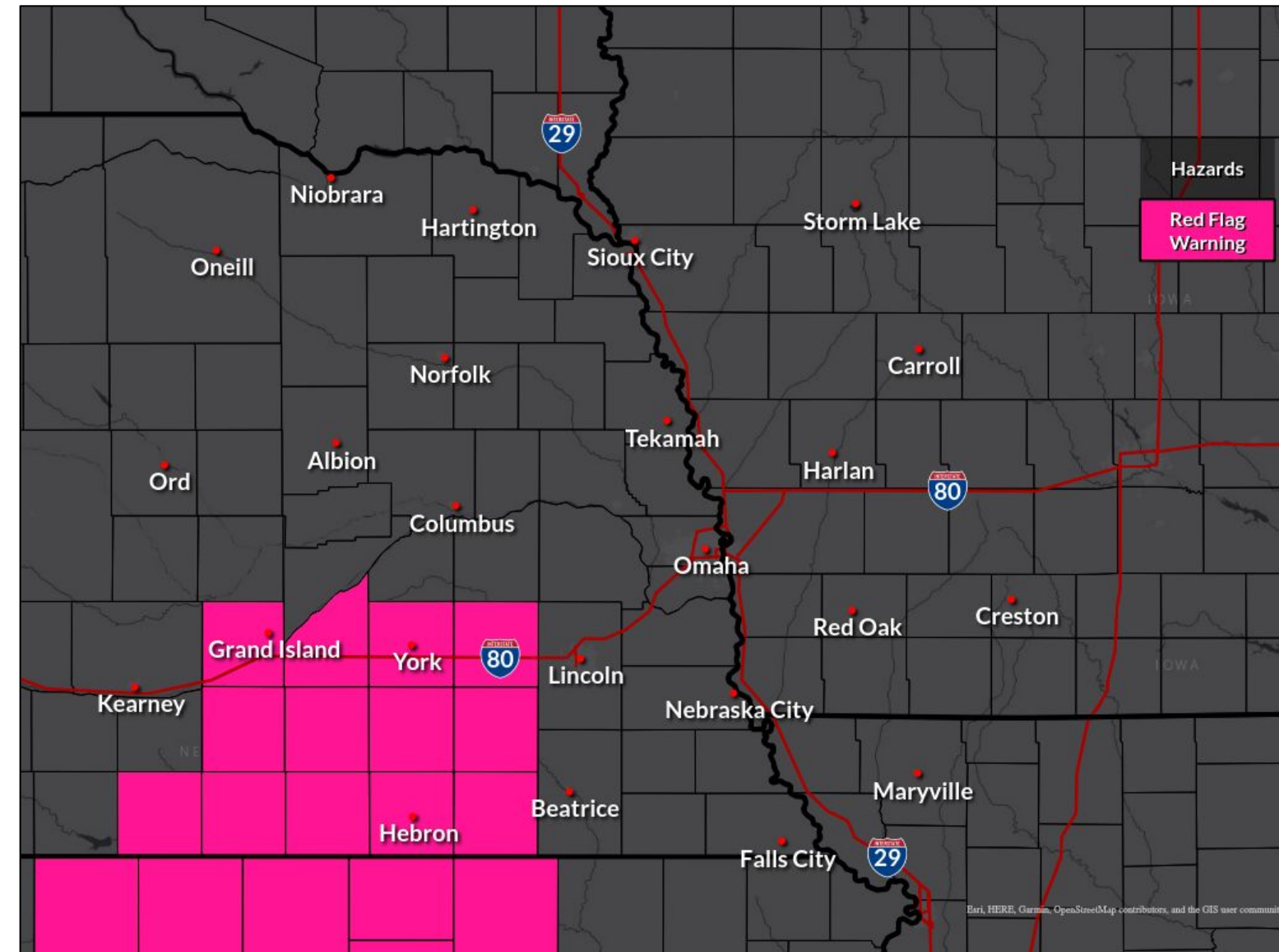
What to Know:

- **Extreme** Fire Danger likely within the Red Flag Warning
- Southeast to south winds 20 to 25 mph gusting to 30 to 35 mph
- Minimum RH values below 20 percent
- Red Flag Warning from 1 PM to 8 PM

What to Do:

- Avoid burning
- Properly discard smoking materials
- Keep vehicles off dry grass
- Avoid activities that could create sparks

Red Flag Warning Today





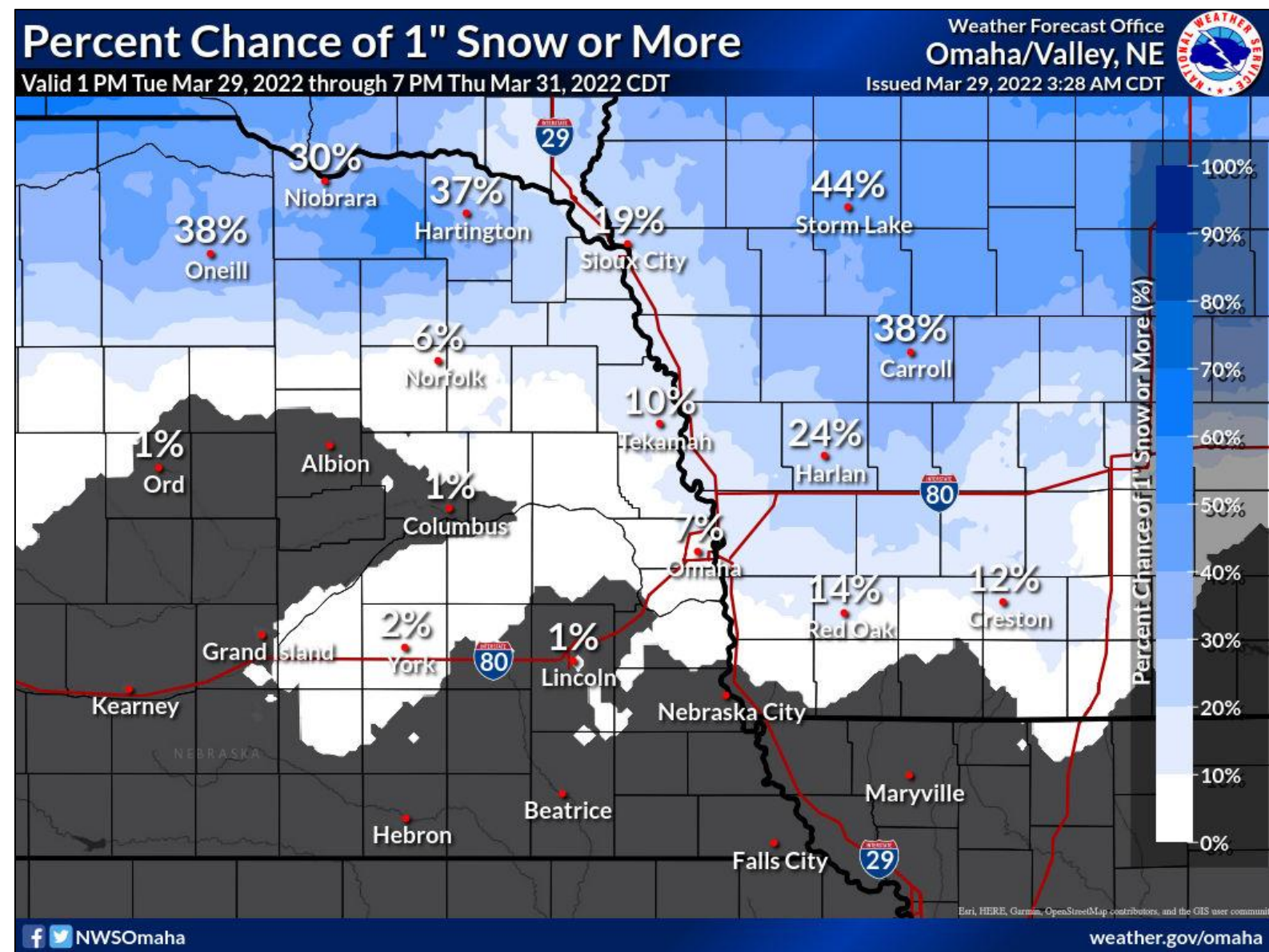
Light Snow Potential

March 29, 2022
4:24 AM

Late Tonight Into Wednesday Morning, Again Wednesday Night

What to Know:

- Light snow late tonight into Wednesday morning—mainly northeast Nebraska
- More light snow Wednesday night—area wide, heaviest in northeast Nebraska
- Accumulations generally less than $\frac{1}{2}$ "
- Highest potential for 1" or more will be in northeast Nebraska Wednesday night into Thursday morning (20-40% chance)
 - ◆ Patchy slick spots would be possible by Thursday morning if this occurs
 - ◆ Little to no impact farther south

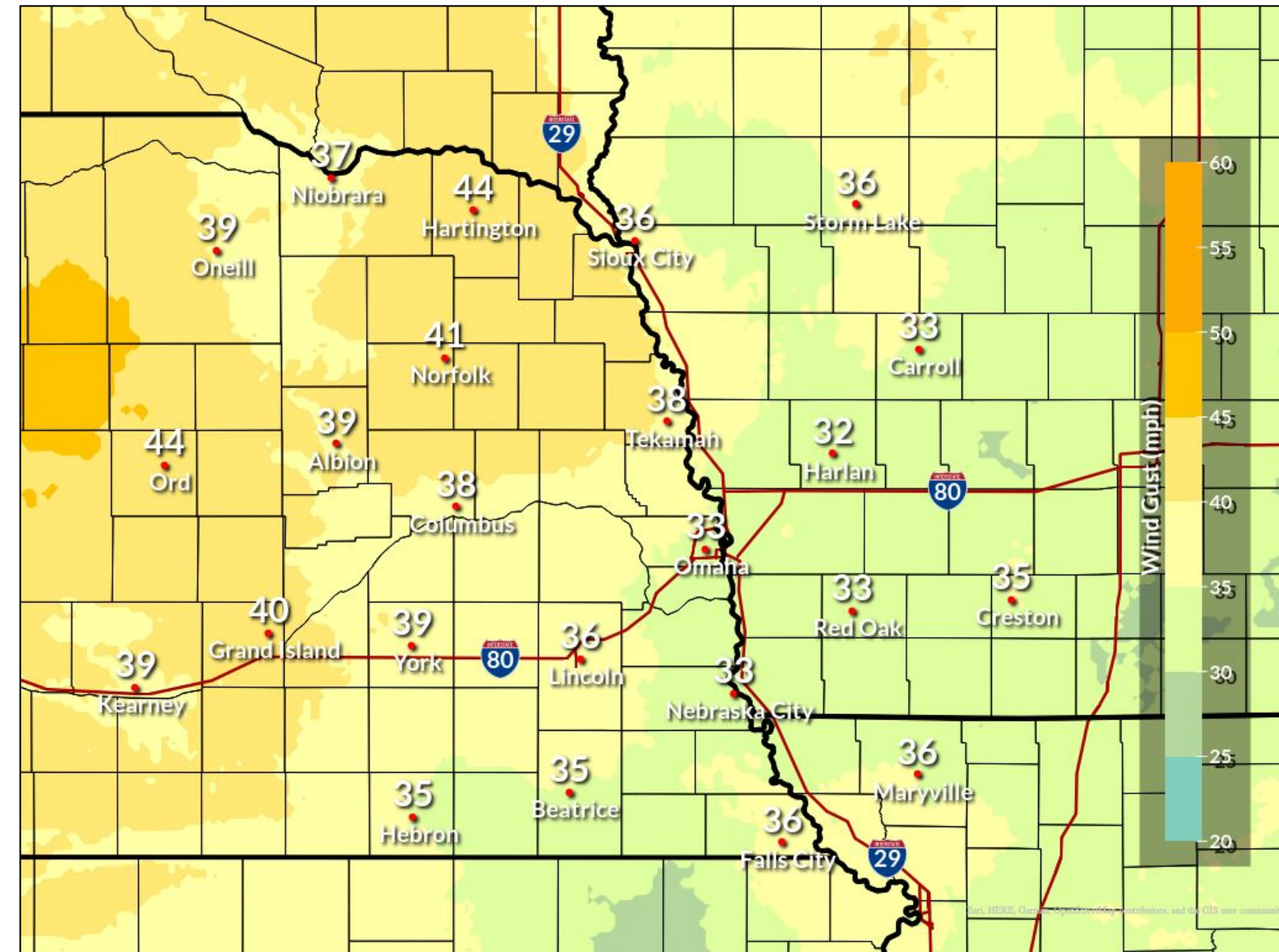




Strong Northwest Winds Wednesday

March 29, 2022
4:24 AM

Strongest Wind Gusts Wednesday



What to Know:

- Northwest winds will gust in the 30 to 45 mph range Wednesday
- Strongest winds will be in northeast Nebraska
- Strong enough to blow around loose outdoor items (patio furniture, trash cans, etc.)
- May cause travel difficulties for light-weight and high profile vehicles





Additional Resources

→ [NWS Omaha Web Page](#)

Severe Weather

- [Storm Prediction Center](#)
- [Severe Weather Safety](#)
- [Reporting Severe Weather](#)
- [Recent Storm Reports](#)

Fire Weather

- [NWS Omaha Fire Page](#)
- [Fire Weather Safety](#)
- [Request a Spot Forecast](#)

Winter Weather

- [NWS Omaha Winter Page](#)
- [Winter Storm Severity Index](#)
- [Winter Weather Safety](#)
- [Reporting Winter Weather](#)
- [Recent Snowfall Reports](#)
- [NE 511](#) | [IA 511](#)

Social Media: [Facebook](#) | [Twitter](#)

