



Extreme Fire Danger Today

March 25, 2022
4:45 AM

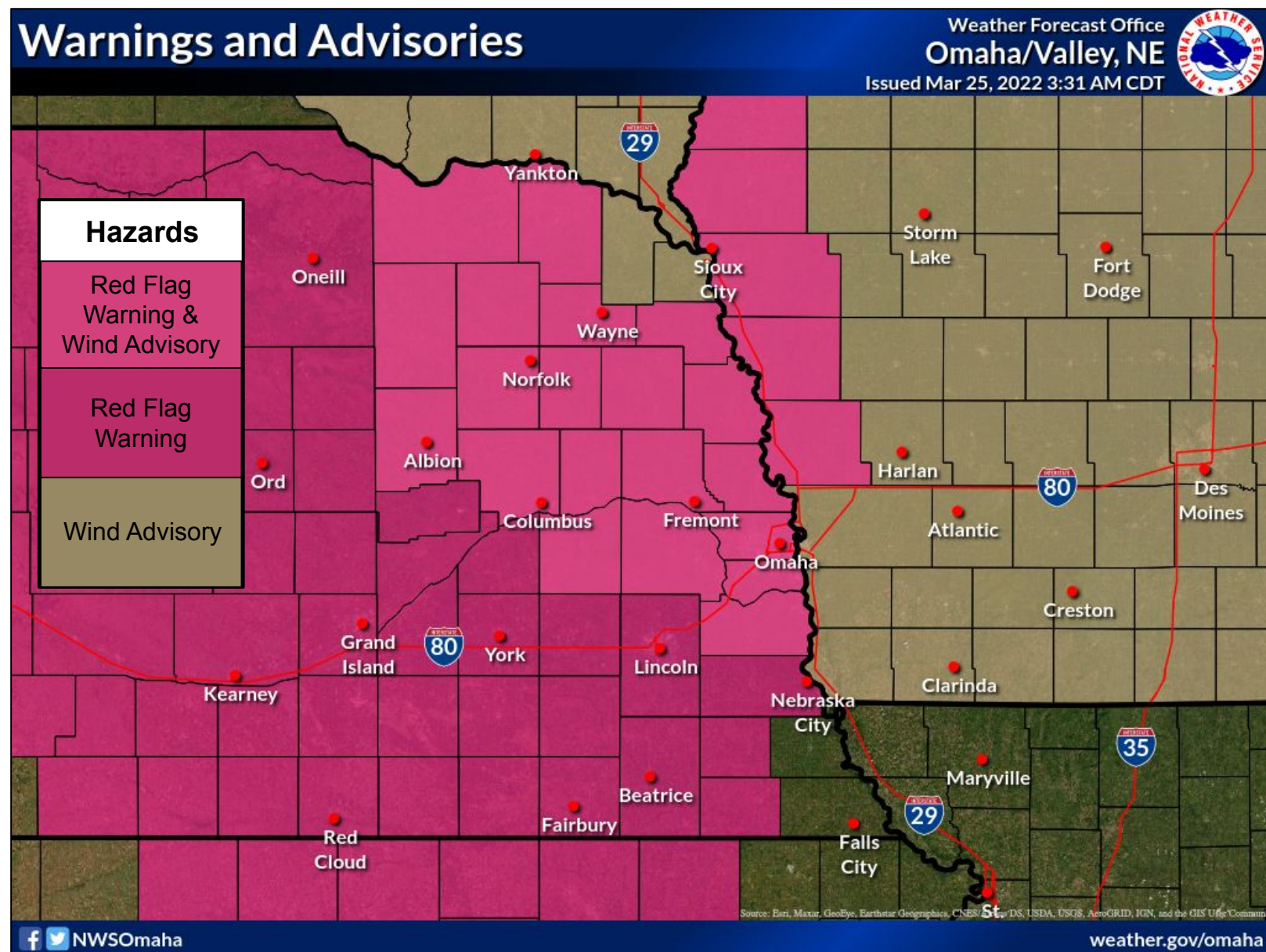
What to Know:

→ Today:

- ◆ **Extreme** Fire Danger likely within the Red Flag Warning. Very High elsewhere.
- ◆ Northwest winds 20 to 30 mph gusting to 40 to 50 mph.
- ◆ Minimum RH values as low as 15 percent.
- ◆ Red Flag Warning from Noon to 9 PM.

What to Do:

- Avoid any outdoor burning.
- Properly discard smoking materials.
- Keep vehicles off dry grass.
- Avoid activities that could create sparks.



National Oceanic and
Atmospheric Administration
U.S. Department of Commerce

National Weather Service
Omaha, NE

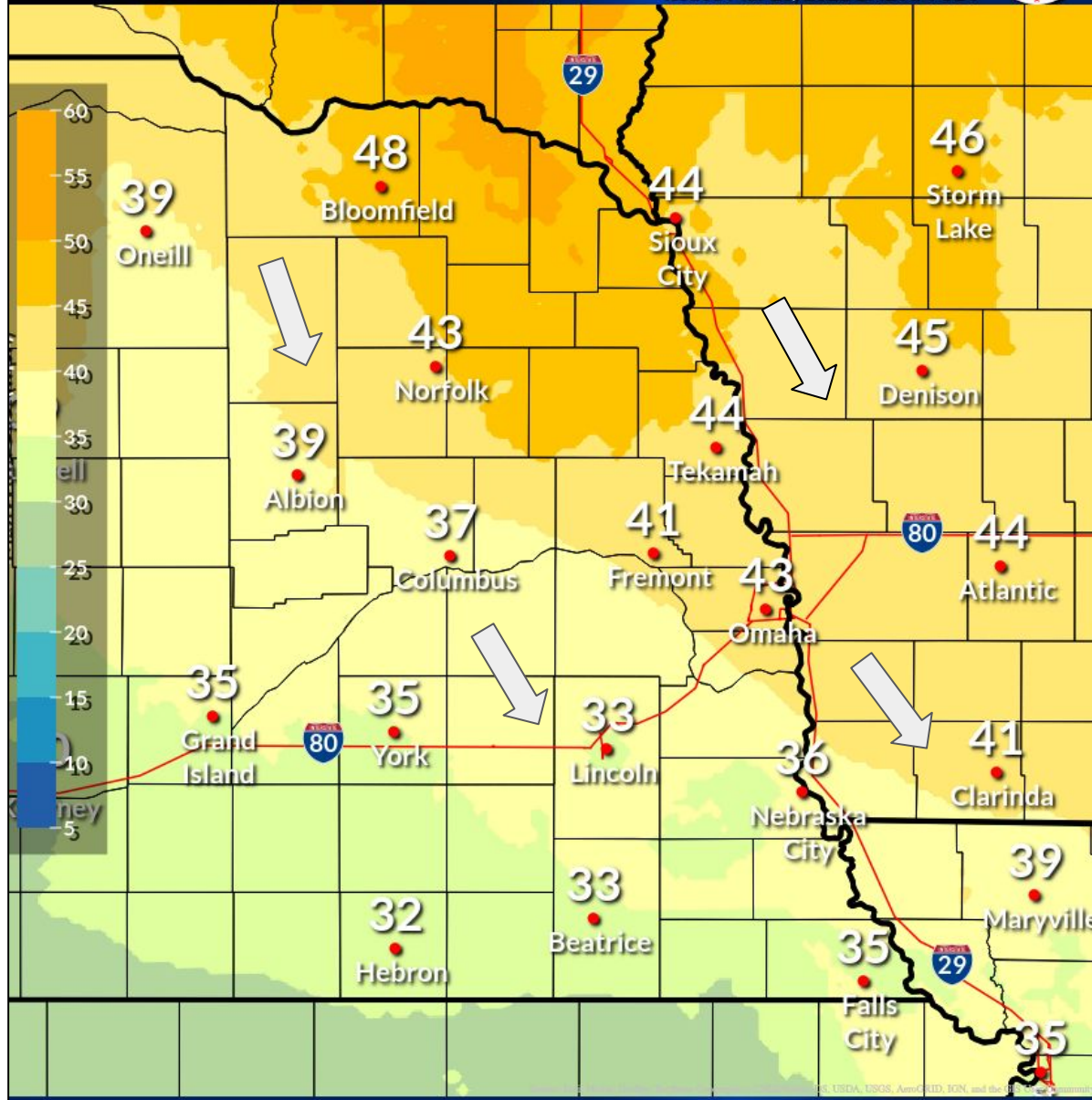


Winds Today

March 25, 2022
4:45 AM

Peak Wind Gusts Today

Weather Forecast Office
Omaha/Valley, NE
Issued Mar 25, 2022 2:42 AM CDT



f NWSOmaha weather.gov/omaha

Maximum Wind Gust Forecast

	3/25 Fri																				3/26 Sat Maximum
	4am	5am	6am	7am	8am	9am	10am	11am	12pm	1pm	2pm	3pm	4pm	5pm	6pm	7pm	8pm	9pm	10pm	11pm	12am
Albion	24	24	25	28	29	31	32	36	38	39	39	37	35	31	29	21	18	16	14	14	39
Auburn	7	13	20	25	29	31	33	33	33	33	35	36	36	32	28	23	18	15	12	14	36
Beatrice	6	9	16	24	26	28	28	28	28	29	31	32	33	30	26	21	14	12	10	10	33
Clarinda	5	8	15	24	28	31	33	36	38	39	40	41	40	39	36	32	20	20	18	20	41
Columbus	23	24	25	26	28	29	31	33	36	37	37	37	36	33	31	29	22	18	14	13	37
Fairbury	6	9	16	23	25	26	28	26	25	25	28	31	32	29	25	20	13	12	10	10	32
Falls City	7	12	18	26	30	32	35	35	33	33	35	36	35	31	25	20	15	14	13	14	36
Fremont	10	16	21	28	30	32	35	36	38	39	40	41	41	39	36	31	25	23	20	21	41
Harlan	5	9	18	25	29	31	35	38	40	43	44	45	44	41	39	36	26	26	22	23	45
Hartington	18	24	28	33	37	40	44	46	48	49	49	49	47	45	40	37	35	30	30	29	49
Lincoln	5	9	16	24	26	29	31	31	31	31	32	33	33	31	28	24	18	16	14	14	33
Logan	8	13	20	25	29	31	33	37	39	41	43	43	41	40	38	36	26	25	22	22	43
Nebraska City	8	14	20	25	29	31	33	33	33	33	35	36	36	33	31	26	20	18	17	17	36
Neligh	20	23	26	29	31	32	35	37	39	40	40	39	38	36	33	31	25	22	17	17	40
Norfolk	26	26	28	29	31	33	37	39	41	43	43	43	41	39	36	33	28	24	22	21	43
Omaha	7	13	20	28	30	32	35	37	40	41	43	41	40	38	35	31	24	24	21	22	43
Onawa	13	20	25	29	32	35	38	39	40	41	43	44	44	41	39	36	33	28	28	26	44
Red Oak	5	9	17	24	28	31	33	37	39	41	43	43	41	39	37	33	22	21	18	22	43
Tekamah	21	24	26	29	31	33	36	38	40	41	43	44	44	41	38	35	30	26	24	25	44
Wahoo	7	13	20	28	30	31	32	33	33	35	36	37	37	35	32	29	21	20	17	18	37
Wayne	23	26	29	33	36	38	41	44	45	46	47	47	46	44	40	37	30	28	24	25	47
West Point	16	22	26	31	32	36	38	40	43	44	45	46	45	43	38	35	30	28	26	24	46

*Table values in mph



National Oceanic and
Atmospheric Administration
U.S. Department of Commerce

National Weather Service
Omaha, NE

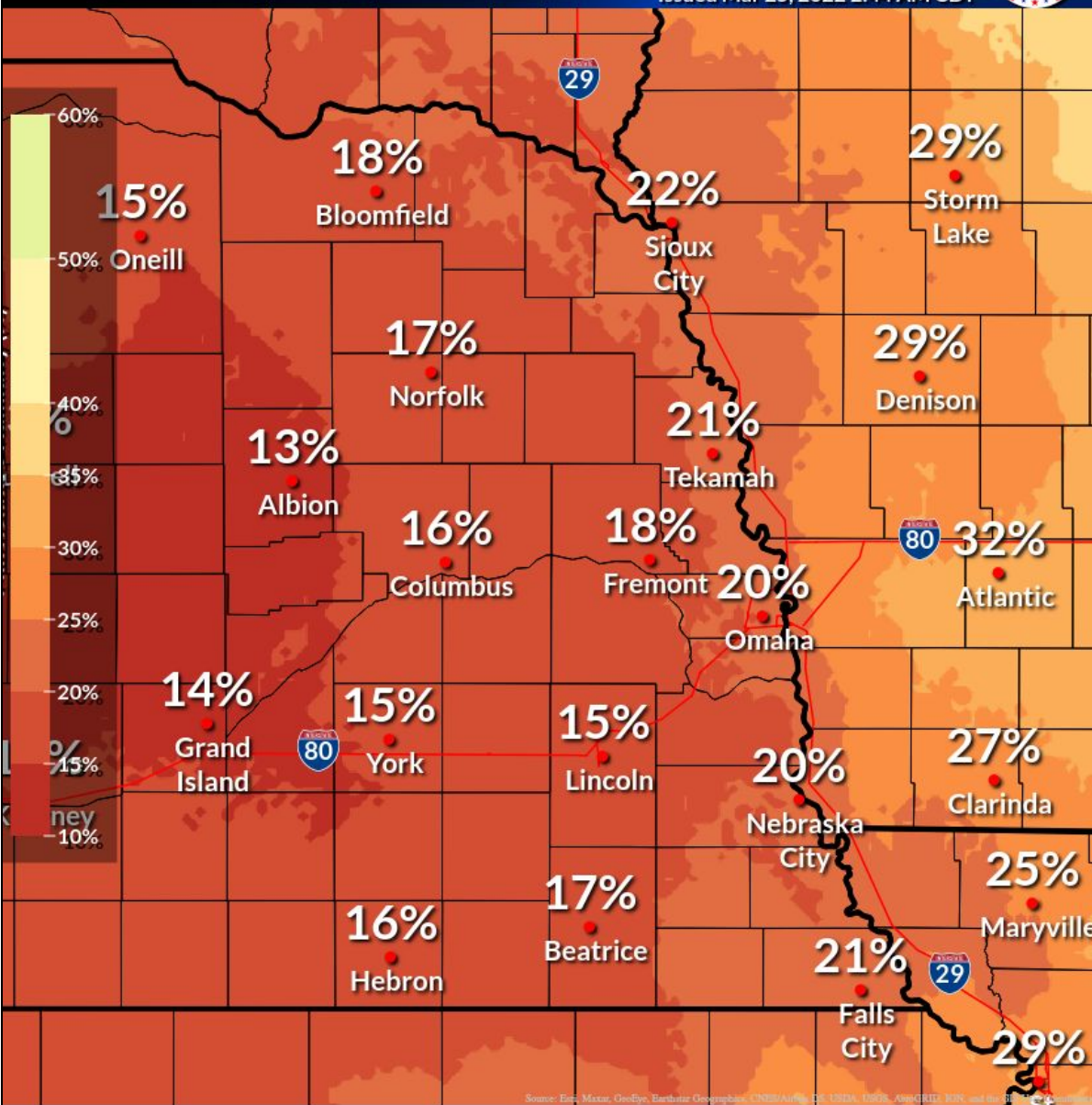


Relative Humidity Today

March 25, 2022
4:45 AM

Minimum Relative Humidity Today

Weather Forecast Office
Omaha/Valley, NE
Issued Mar 25, 2022 2:44 AM CDT



NWSOmaha

weather.gov/omaha

Minimum RH Forecast

	3/25 Fri																					3/26 Sat
	4am	5am	6am	7am	8am	9am	10am	11am	12pm	1pm	2pm	3pm	4pm	5pm	6pm	7pm	8pm	9pm	10pm	11pm	12am	Minimum
Albion	62	62	67	67	61	54	39	32	24	20	17	15	13	14	15	16	21	24	27	31	35	13
Auburn	88	89	85	85	85	76	70	58	46	37	28	22	19	20	23	27	34	38	44	48	48	19
Beatrice	89	89	82	82	82	73	67	53	42	33	25	19	17	16	20	24	31	36	42	46	47	16
Clarinda	96	96	96	92	89	85	76	62	51	44	36	30	27	27	29	33	41	48	50	54	56	27
Columbus	67	73	73	75	69	64	52	38	30	22	19	17	16	16	18	20	25	30	33	37	41	16
Fairbury	85	82	82	79	79	73	67	53	42	34	24	18	15	16	18	23	30	36	42	44	45	15
Falls City	92	89	85	85	85	79	73	60	49	41	31	25	22	22	25	28	37	41	48	50	54	22
Fremont	89	89	85	82	79	70	65	51	38	30	25	21	18	19	22	24	31	36	39	42	45	18
Harlan	96	96	92	89	89	82	73	60	53	45	39	33	31	31	34	38	43	46	50	52	56	31
Hartington	79	75	72	69	69	59	50	41	34	28	25	22	20	20	22	24	29	33	35	40	43	20
Lincoln	92	89	82	76	76	73	65	49	37	29	22	17	15	16	18	21	26	31	36	41	42	15
Logan	88	89	85	85	85	76	65	55	47	42	34	28	26	26	29	33	39	44	48	52	54	26
Nebraska City	89	89	82	82	79	76	67	55	42	36	28	23	21	20	23	27	32	38	41	44	44	20
Neligh	62	62	62	61	59	50	39	32	26	21	18	16	15	15	16	16	22	25	30	34	38	15
Norfolk	64	67	67	69	69	57	44	35	27	22	19	18	16	17	18	20	24	28	30	32	38	16
Omaha	85	85	82	79	76	70	65	53	43	36	28	23	20	20	22	25	30	34	38	41	42	20
Onawa	82	82	82	82	82	70	62	53	43	39	31	24	21	21	24	25	31	36	39	42	45	21
Red Oak	96	96	96	92	89	82	70	58	51	42	38	31	29	30	33	39	45	46	50	54	54	29
Tekamah	78	82	82	85	78	70	62	51	45	37	29	24	21	21	24	29	35	39	44	46	49	21
Wahoo	96	89	85	82	79	73	62	49	37	29	24	20	18	18	20	23	29	34	39	42	44	18
Wayne	67	70	67	66	66	56	46	38	32	27	23	19	18	18	20	22	26	29	32	36	38	18
West Point	75	75	75	75	75	69	59	46	38	30	25	20	19	18	21	23	29	33	35	38	41	18

*Table values in %



National Oceanic and
Atmospheric Administration
U.S. Department of Commerce

National Weather Service
Omaha, NE



Additional Resources

- [NWS Omaha Web Page](#)
- [NWS Omaha Fire Page](#)
- [Fire Weather Safety](#)
- [Request a Spot Forecast](#)
- IDSS Point Forecasts

Social Media: [Facebook](#) | [Twitter](#)



WILDFIRE SAFETY

Properly discard cigarettes.

Keep vehicles off of dry grass.

Avoid activities with open flames or sparks.

Avoid power equipment that creates sparks .

Obey burn bans.

Evacuate if fire/smoke is heading your way.

Evacuate if ordered to do so by local officials.

weather.gov/fire

